

TASMANIA

---

**STRATEGIC INFRASTRUCTURE CORRIDORS  
(STRATEGIC AND RECREATIONAL USE)  
(WESTERN CORRIDOR FROM WYNYARD TO  
BURNIE PORT) NOTICE 2020**

**STATUTORY RULES 2020, No. 70**

---

**CONTENTS**

1. Short title
  2. Commencement
  3. Declaration of strategic infrastructure corridor
- Schedule 1 – Plans



**STRATEGIC INFRASTRUCTURE CORRIDORS  
(STRATEGIC AND RECREATIONAL USE)  
(WESTERN CORRIDOR FROM WYNYARD TO  
BURNIE PORT) NOTICE 2020**

I make the following notice under section 6 of the *Strategic Infrastructure Corridors (Strategic and Recreational Use) Act 2016*.

Dated 10 November 2020.

MICHAEL DARREL JOSEPH FERGUSON  
Minister for Infrastructure and Transport

**1. Short title**

This notice may be cited as the *Strategic Infrastructure Corridors (Strategic and Recreational Use) (Western Corridor from Wynyard to Burnie Port) Notice 2020*.

**2. Commencement**

This notice takes effect on 20 November 2020.

**3. Declaration of strategic infrastructure corridor**

- (1) The areas of land, identified as Area 1 on Plan 10922, Plan 10912, Plan 10907 and Plan 10610 in the Central Plan Register, are –

*Strategic Infrastructure Corridors (Strategic and Recreational Use) (Western Corridor from Wynyard to Burnie Port) Notice 2020*  
*Statutory Rules 2020, No. 70*

**c. 3**

---

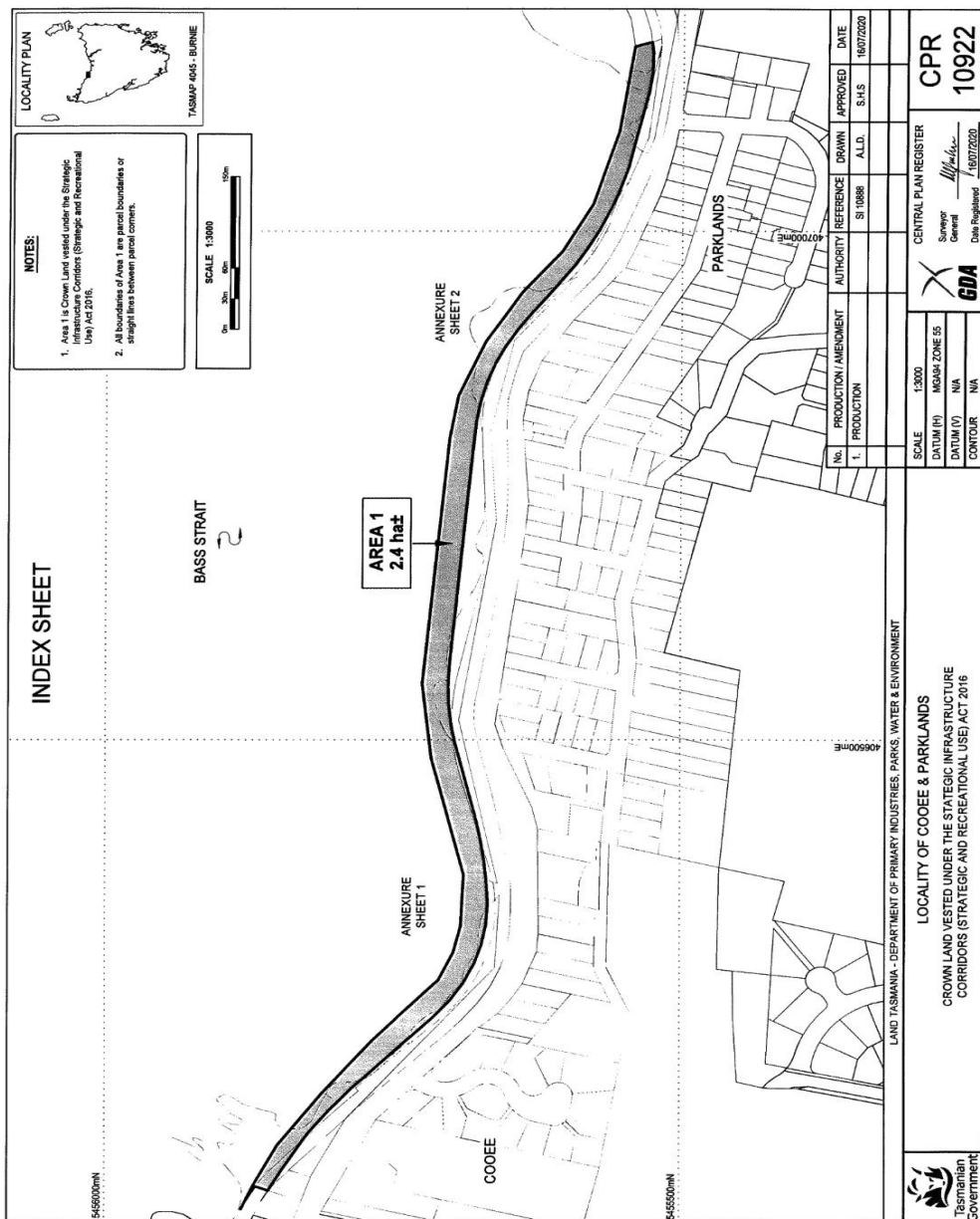
- (a) designated to be land within a corridor;  
and
  - (b) declared to be a strategic infrastructure corridor; and
  - (c) assigned the name “Western Corridor from Wynyard to Burnie Port”.
- (2) A reduced copy of the following plans in the Central Plan Register are set out, by way of illustration only, in Schedule 1:
- (a) Plan 10922;
  - (b) Plan 10912;
  - (c) Plan 10907;
  - (d) Plan 10610.

*Strategic Infrastructure Corridors (Strategic and Recreational Use) (Western Corridor from Wynyard to Burnie Port) Notice 2020*  
 Statutory Rules 2020, No. 70

sch. 1

**SCHEDULE 1 – PLANS**

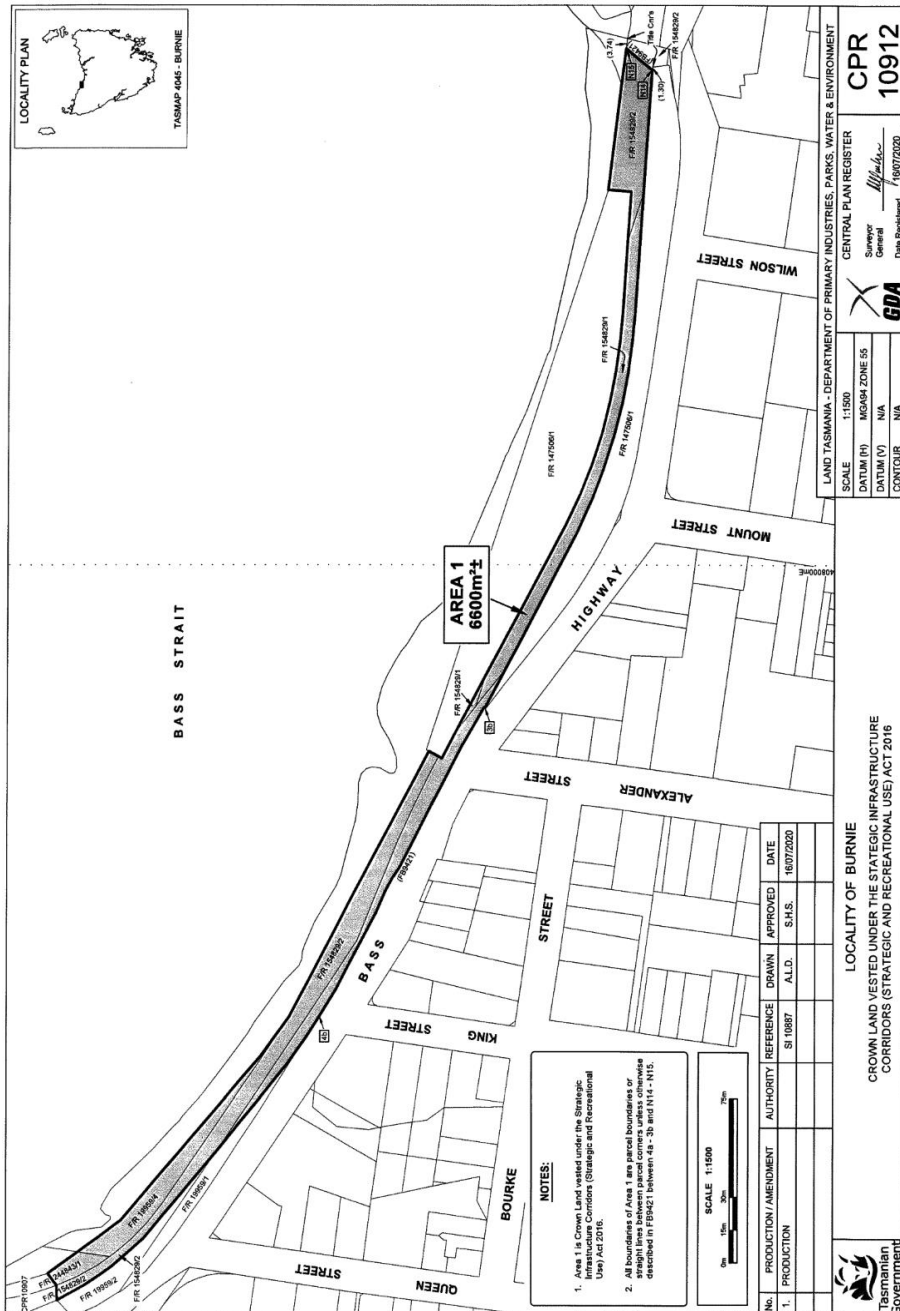
**PART 1 – PLAN 10922**



*Strategic Infrastructure Corridors (Strategic and Recreational Use) (Western Corridor from Wynyard to Burnie Port) Notice 2020*  
*Statutory Rules 2020, No. 70*

sch. 1

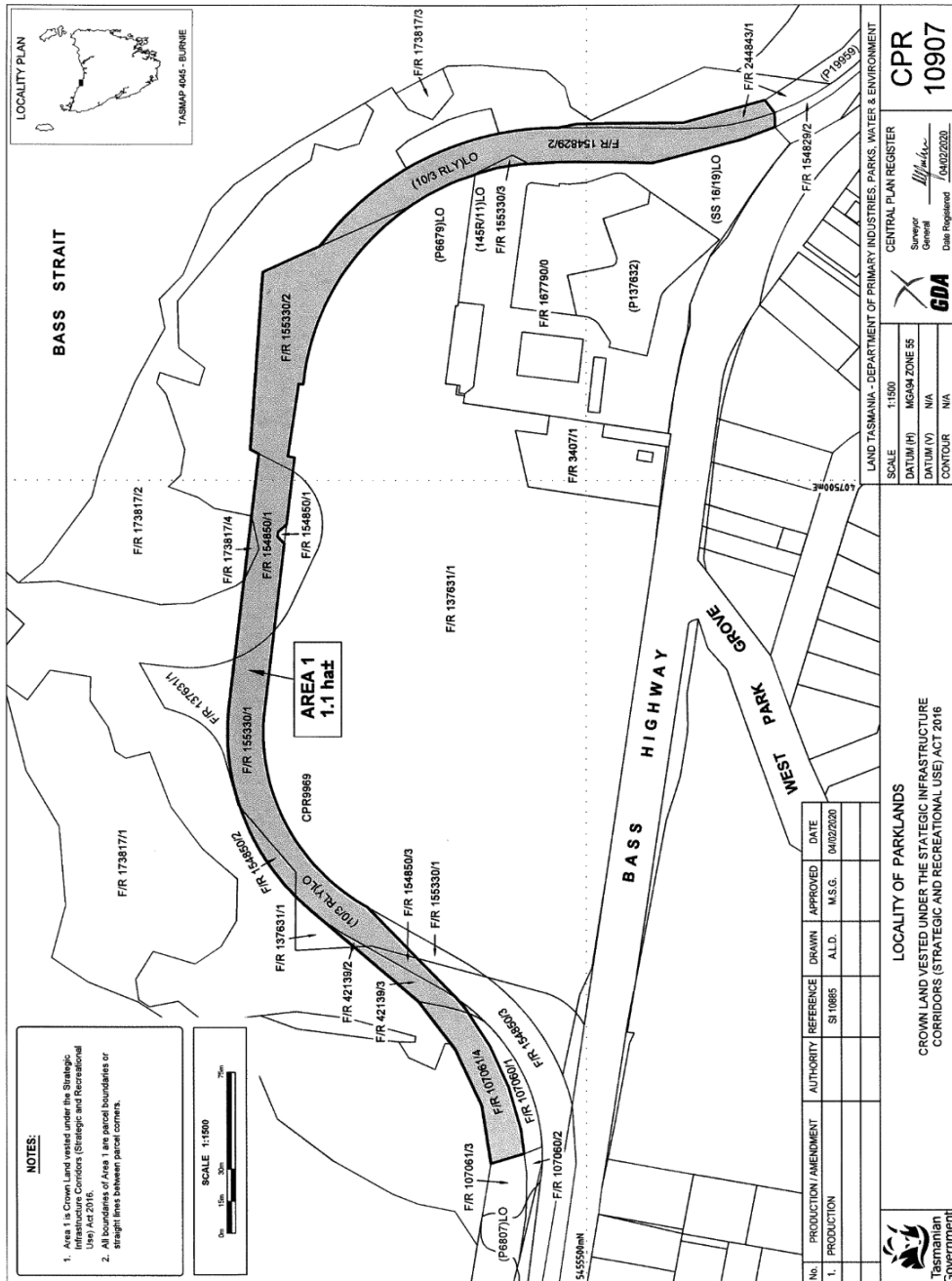
**PART 2 – PLAN 10912**



*Strategic Infrastructure Corridors (Strategic and Recreational Use) (Western Corridor from Wynyard to Burnie Port) Notice 2020*  
 Statutory Rules 2020, No. 70

sch. 1

**PART 3 – PLAN 10907**



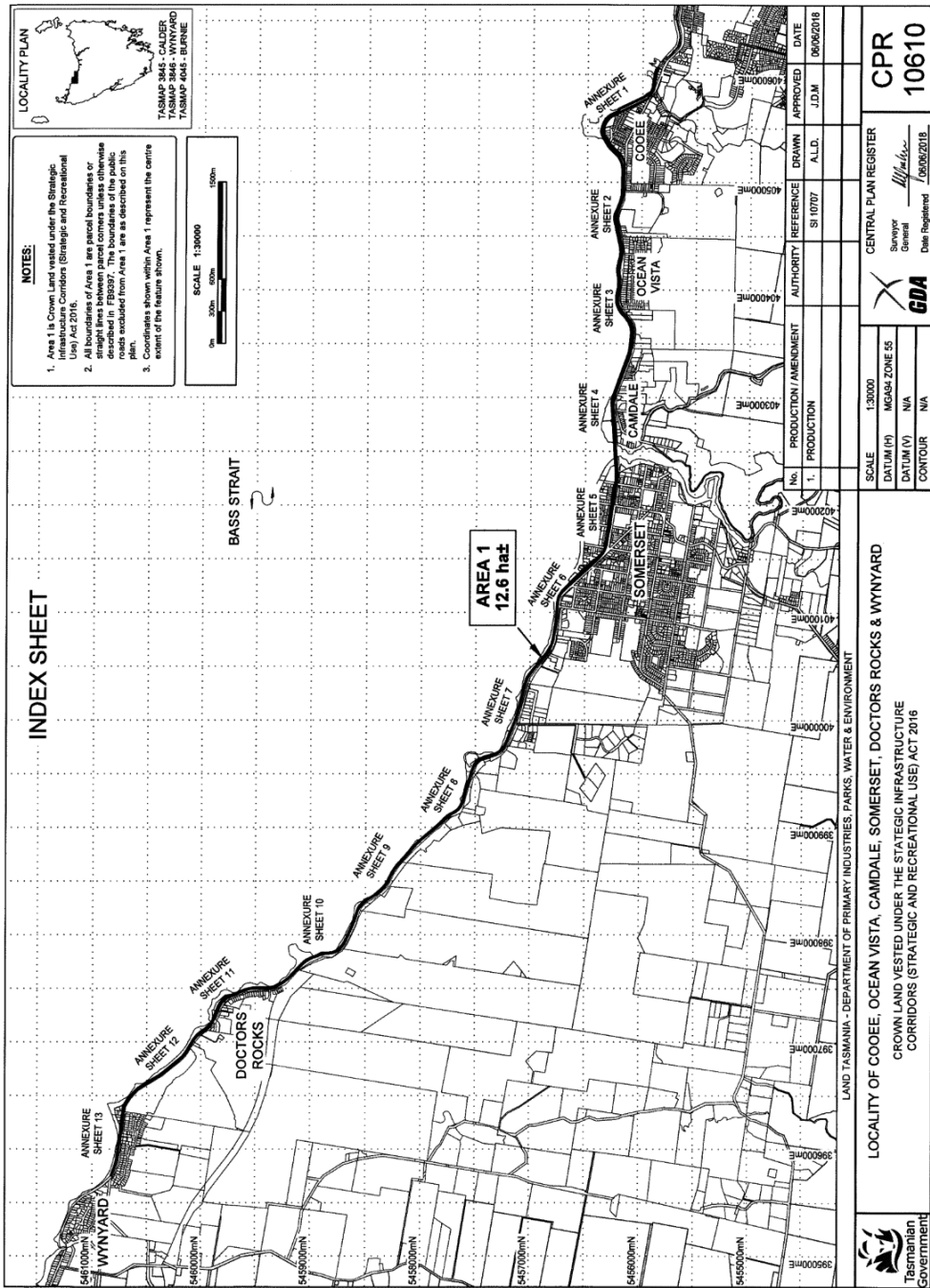
# Strategic Infrastructure Corridors (Strategic and Recreational Use) (Western Corridor from Wynyard to Burnie Port) Notice

2020

Statutory Rules 2020, No. 70

sch. 1

## PART 4 – PLAN 10610



*Strategic Infrastructure Corridors (Strategic and Recreational Use) (Western Corridor from Wynyard to Burnie Port) Notice 2020*

*Statutory Rules 2020, No. 70*

---

Printed and numbered in accordance with the *Rules Publication Act 1953*.

Notified in the *Gazette* on 13 November 2020.

This notice is administered in the Department of State Growth.

**EXPLANATORY NOTE**

*(This note is not part of the notice)*

This notice declares, for the purposes of the *Strategic Infrastructure Corridors (Strategic and Recreational Use) Act 2016*, certain areas of land to be a strategic infrastructure corridor and specifies the name “Western Corridor from Wynyard to Burnie Port” for that corridor.